





Map 7: Frontenac (Tichborne - Sharbot Lake)

-  km marker
km 0 = Downtown Kingston
km 90 = Clarendon Station
-  Parking
-  Railway Crossing
-  Steep Running Slope >5%

Permitted uses



Recreational Trail | Use at Own Risk

